




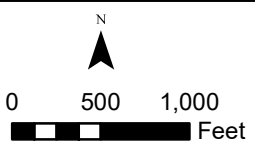


Service Layer Credits: Chippewa County, Wisconsin DNR, ESRI, USA Topo Map

-   Current Project Boundary
-  Proposed Project Boundary
-  County Boundary
-  Township Range



**White River Project  
Project Boundary**  
**FERC No. 2444**